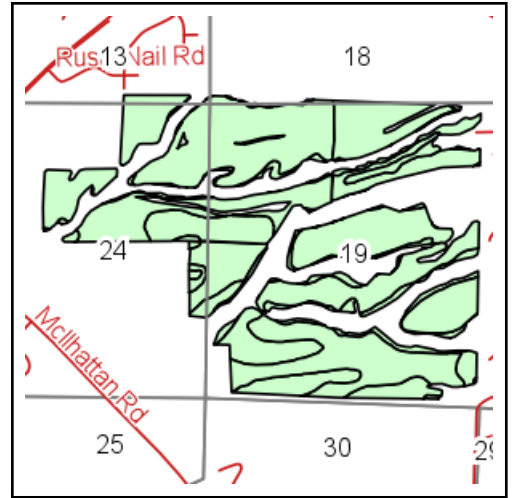
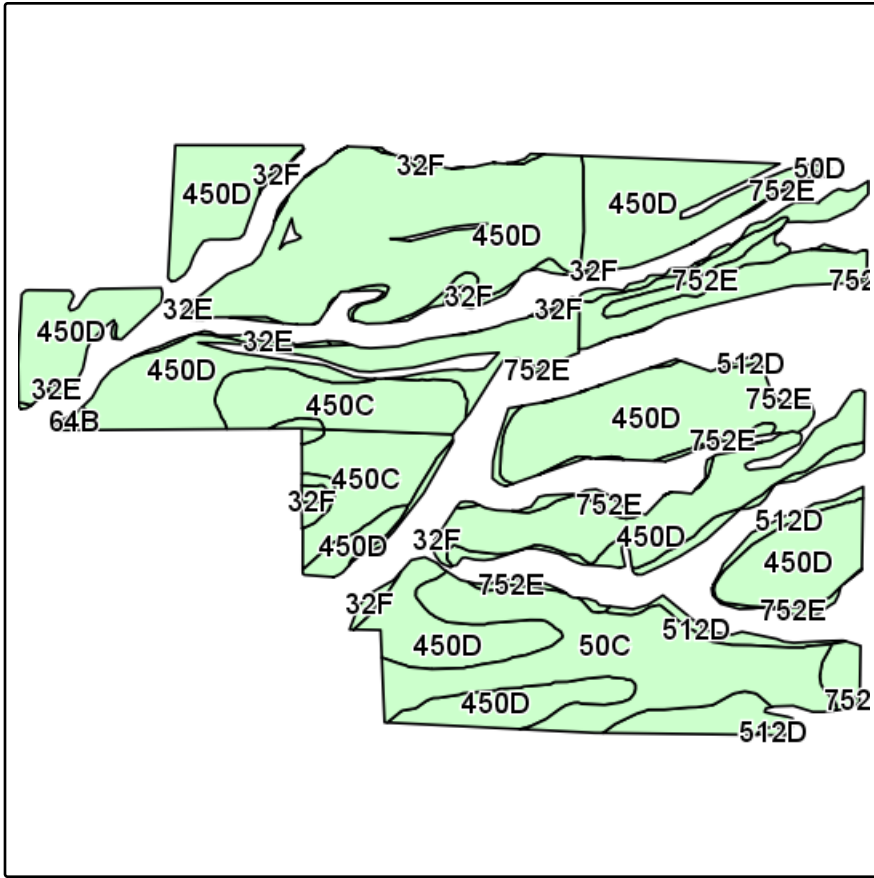


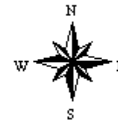
# Soils Map



State: **Montana**  
 County: **Gallatin**  
 Location: **19-1S-6E**  
 Township: **Bozeman**  
 Acres: **517.2**  
 Date: **7/24/2012**



Maps provided by:



©AgriData, Inc 2012  
 www.AgriDataInc.com

Field borders provided by Farm Service Agency as of 5/21/2008.  
 Soils data provided by USDA and NRCS.

Code	Soil Description	Acres	Percent of field	Non-Irr Class	Irr Class	Range Production (lbs/acre/yr)
450D	Blackdog-Brodyk silt loams, 8 to 15 percent slopes	364.1	70.4%	IVe	IVe	1733
50C	Blackdog silt loam, 4 to 8 percent slopes	61.9	12.0%	IIIe	IIIe	1794
450C	Blackdog-Quagle silt loams, 4 to 8 percent slopes	45.4	8.8%	IIIe	IIIe	1722
752E	Meagher-Shawmut-Bowery complex, 15 to 45 percent slopes	25	4.8%	VIe		1560
32F	Amesha loam, 35 to 60 percent slopes	10.2	2.0%	VIIe		900
512D	Enbar-Bowery-Nythar complex, 4 to 15 percent slopes	7	1.3%	IVe	IVe	2580
32E	Amesha-Trimad complex, 15 to 45 percent slopes	2.5	0.5%	VIe		951
64B	Straw loam, 0 to 4 percent slopes	0.9	0.2%	IIIe	IIe	1910
50D	Blackdog silt loam, 8 to 15 percent slopes	0.2	0.0%	IVe	IVe	1821
<b>Weighted Average</b>						<b>1721.8</b>