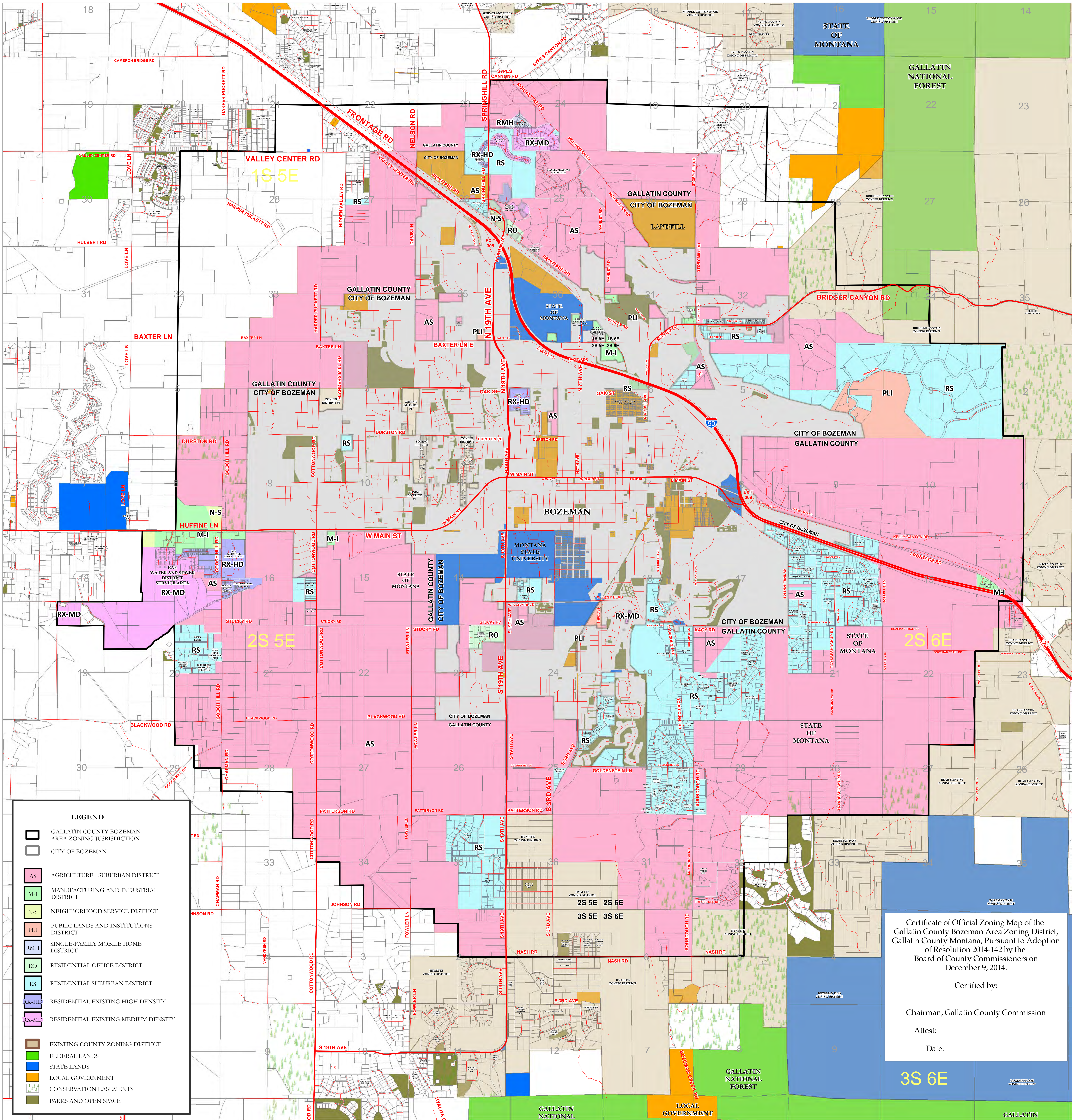




# GALLATIN COUNTY / BOZEMAN AREA ZONING DISTRICT

9/10/2015



LEGEND	
	GALLATIN COUNTY BOZEMAN AREA ZONING JURISDICTION
	CITY OF BOZEMAN
	AGRICULTURE - SUBURBAN DISTRICT
	MANUFACTURING AND INDUSTRIAL DISTRICT
	NEIGHBORHOOD SERVICE DISTRICT
	PUBLIC LANDS AND INSTITUTIONS DISTRICT
	SINGLE-FAMILY MOBILE HOME DISTRICT
	RESIDENTIAL OFFICE DISTRICT
	RESIDENTIAL SUBURBAN DISTRICT
	RESIDENTIAL EXISTING HIGH DENSITY
	RESIDENTIAL EXISTING MEDIUM DENSITY
	EXISTING COUNTY ZONING DISTRICT
	FEDERAL LANDS
	STATE LANDS
	LOCAL GOVERNMENT
	CONSERVATION EASEMENTS
	PARKS AND OPEN SPACE

Certificate of Official Zoning Map of the Gallatin County Bozeman Area Zoning District, Gallatin County Montana, Pursuant to Adoption of Resolution 2014-142 by the Board of County Commissioners on December 9, 2014.


Certified by: \_\_\_\_\_  
 Chairman, Gallatin County Commission

Attest: \_\_\_\_\_  
 Date: \_\_\_\_\_

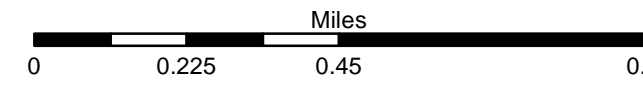
NOTE: This map is a visual representation only and does not represent a survey. No liability is assumed as to the accuracy of the data delineated herein. This map is a draft and is intended to be used only as a reference and not for any legal purposes.

Color aerial image from 2005 National Agriculture Imagery Program (NAIP) through the Farm Service Agency of the US Department of Agriculture.

Black and white aerial image strip is a mosaic of digital orthophoto quadrants from 1995 and color infrared imagery from 2001. This strip is a data gap in the 2005 NAIP imagery.



City of Bozeman



MAP PREPARED BY  
 GALLATIN COUNTY, MT  
 GIS DEPARTMENT AND  
 PLANNING DEPARTMENT  
 09/07/2006; 9/10/2015  
 fld\_20150810\_bzn\_donut\_ZONING.mxd

