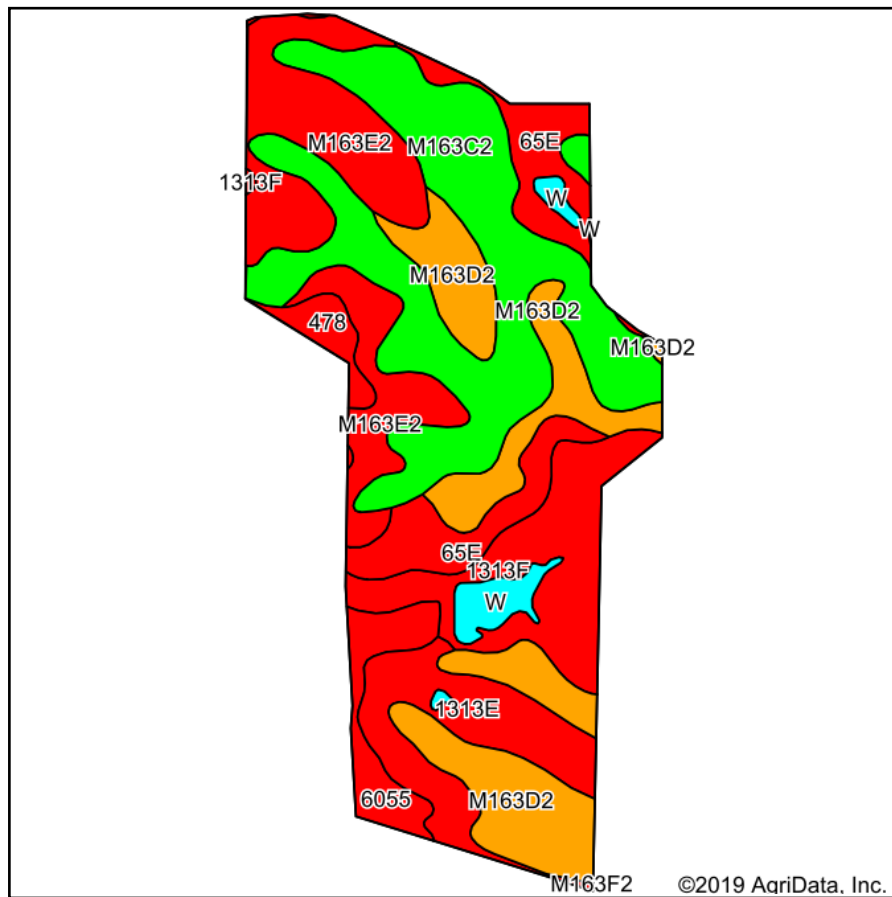
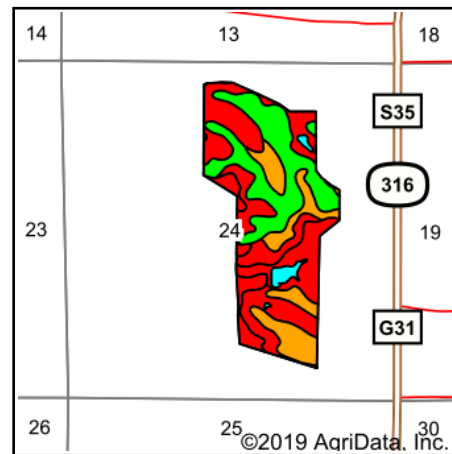


Soils Map



Soils data provided by USDA and NRCS.



State: **Iowa**
 County: **Warren**
 Location: **24-77N-22W**
 Township: **Richland**
 Acres: **140.3**
 Date: **4/18/2019**

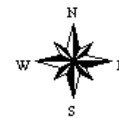
PEOPLES COMPANY
 INNOVATIVE. REAL ESTATE. SOLUTIONS.

Maps Provided By:

surety
 CUSTOMIZED ONLINE MAPPING

© AgriData, Inc. 2019

www.AgriDataInc.com



Area Symbol: IA181, Soil Area Version: 23

Code	Soil Description	Acres	Percent of field	CSR2 Legend	CSR2**	CSR
M163C2	Fayette silt loam, till plain, 5 to 9 percent slopes, eroded	39.21	27.9%		76	
M163D2	Fayette silt loam, till plain, 9 to 14 percent slopes, eroded	25.49	18.2%		47	
M163E2	Fayette silt loam, till plain, 14 to 18 percent slopes, eroded	23.54	16.8%		36	
1313F	Munterville silt loam, 18 to 35 percent slopes	14.75	10.5%		5	5
65E	Lindley loam, 14 to 18 percent slopes	12.89	9.2%		28	30
1313E	Munterville silt loam, 14 to 18 percent slopes	12.88	9.2%		25	10
6055	Zook silty clay loam, 0 to 2 percent slopes, frequently flooded, flood pool	5.57	4.0%		5	
W	Water	3.37	2.4%		0	0
478	Steep rock land	2.60	1.9%		5	5
Weighted Average					41.5	*-

**IA has updated the CSR values for each county to CSR2.

*- CSR weighted average cannot be calculated on the current soils data, use prior data version for csr values.

*c: Using Capabilities Class Dominant Condition Aggregation Method

Soils data provided by USDA and NRCS.