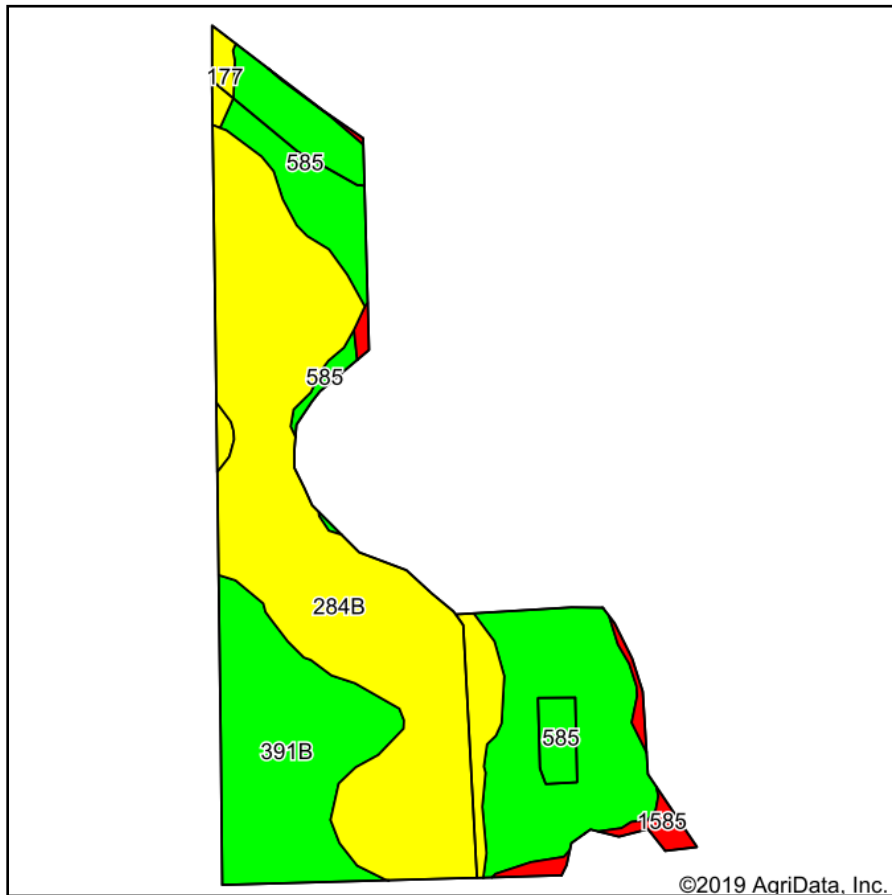
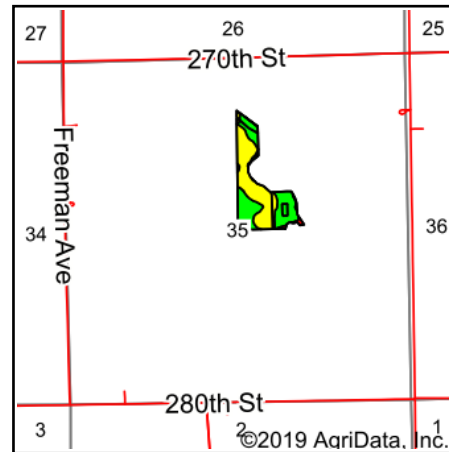


Tillable Soils Map



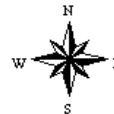
Soils data provided by USDA and NRCS.



State: **Iowa**
 County: **Buchanan**
 Location: **35-88N-10W**
 Township: **Westburg**
 Acres: **18.99**
 Date: **12/10/2019**



Maps Provided By:



Area Symbol: IA019, Soil Area Version: 25								
Code	Soil Description	Acres	Percent of field	CSR2 Legend	Non-Irr Class *c	CSR2**	CSR	*n NCCPI Overall
284B	Flagler sandy loam, 2 to 5 percent slopes	9.21	48.5%		Ille	51	45	56
585	Spillville-Coland complex, 0 to 2 percent slopes	5.46	28.8%		Ilw	76	80	94
391B	Clyde-Floyd complex, 1 to 4 percent slopes	3.61	19.0%		Ilw	87	76	88
1585	Spillville-Coland complex, channeled, 0 to 2 percent slopes	0.44	2.3%		Vw	25	5	50
177	Saude loam, 0 to 2 percent slopes	0.27	1.4%		Ilis	60	63	76
Weighted Average						64.6	60.3	*n 73.2

**IA has updated the CSR values for each county to CSR2.

*n: The aggregation method is "Weighted Average using major components"

*c: Using Capabilities Class Dominant Condition Aggregation Method

Soils data provided by USDA and NRCS.