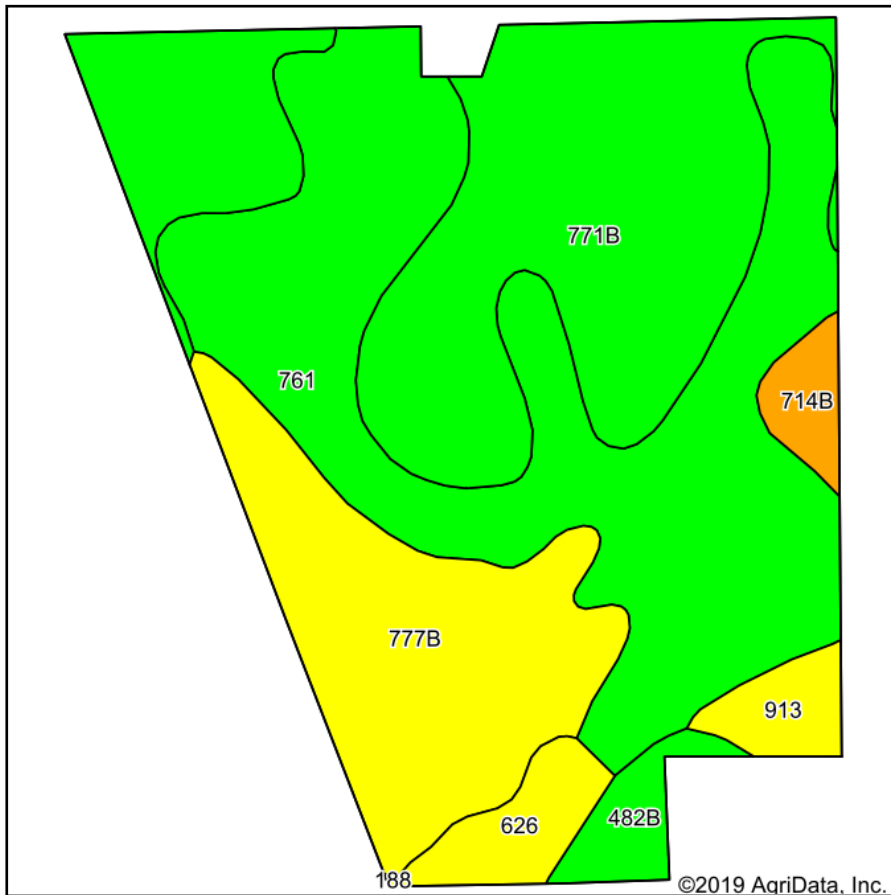
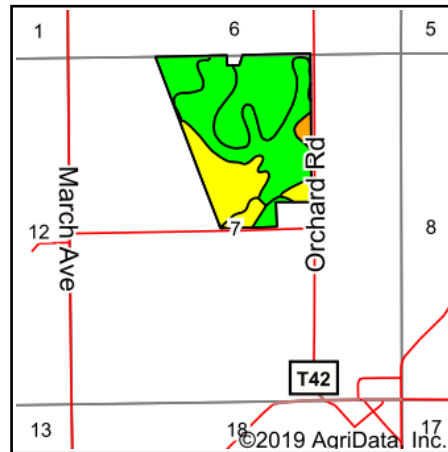


Soils Map



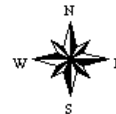
Soils data provided by USDA and NRCS.



State: **Iowa**
 County: **Mitchell**
 Location: **7-97N-16W**
 Township: **West Lincoln**
 Acres: **107.38**
 Date: **3/24/2020**



Maps Provided By:



Area Symbol: IA131, Soil Area Version: 25		Acres	Percent of field	CSR2 Legend	Non-Irr Class *c	CSR2**	CSR
Code	Soil Description						
761	Franklin silt loam, 1 to 3 percent slopes	42.02	39.1%	 	Iw	85	83
771B	Waubeek silt loam, 2 to 5 percent slopes	35.75	33.3%	 	Ile	89	83
777B	Wapsie loam, 2 to 5 percent slopes	19.30	18.0%	 	Ile	50	53
626	Hayfield loam, 0 to 2 percent slopes, rarely flooded	3.36	3.1%	 	Ils	53	65
482B	Racine silt loam, 2 to 5 percent slopes	2.54	2.4%	 	Ile	86	78
913	Waucoma silt loam, till plain, 0 to 2 percent slopes	2.43	2.3%	 	I	63	80
714B	Winneshiek loam, 20 to 30 inches to limestone, till plain, 2 to 5 percent slopes	1.98	1.8%	 	Ile	42	65
Weighted Average						77.8	76.5

**IA has updated the CSR values for each county to CSR2.

*c: Using Capabilities Class Dominant Condition Aggregation Method
 Soils data provided by USDA and NRCS.