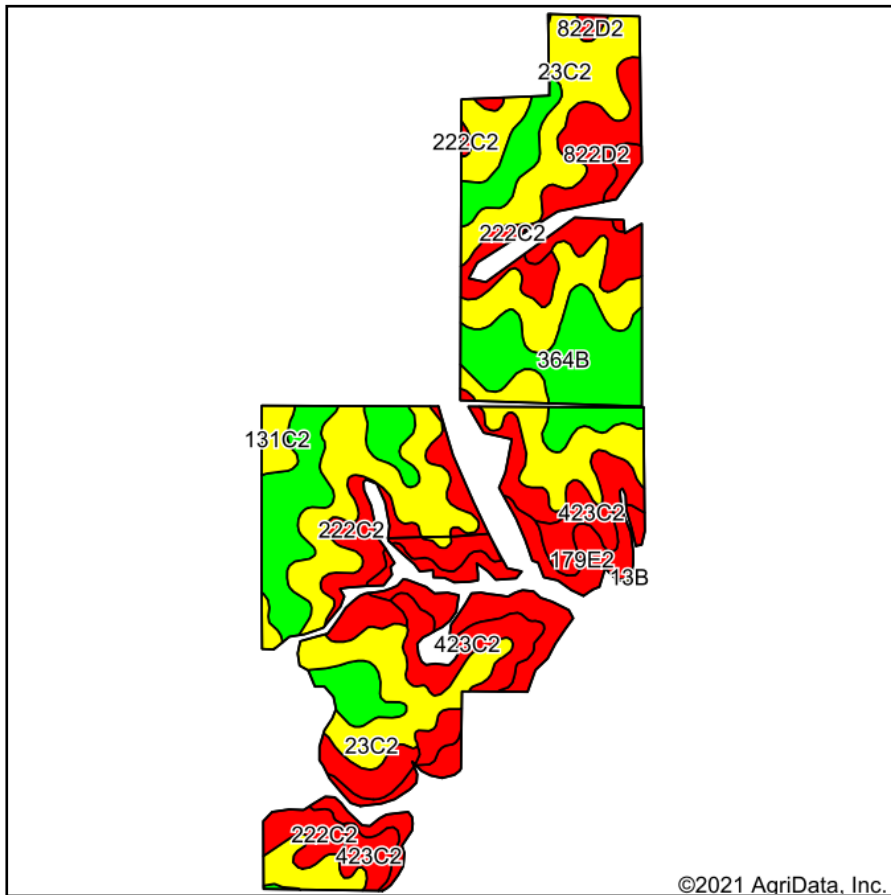
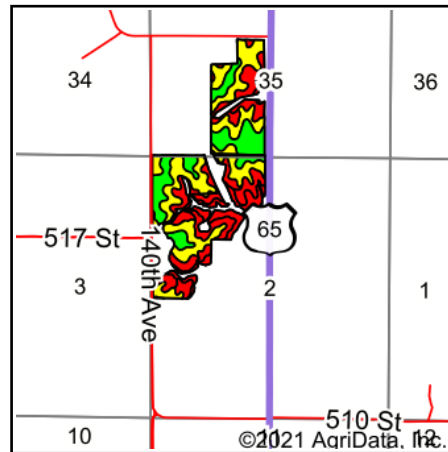


Soils Map



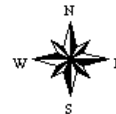
Soils data provided by USDA and NRCS.



State: **Iowa**
 County: **Lucas**
 Location: **2-72N-23W**
 Township: **Jackson**
 Acres: **162.84**
 Date: **3/2/2021**



Maps Provided By:



© AgriData, Inc. 2021

www.AgriDataInc.com

Area Symbol: IA117, Soil Area Version: 29

Code	Soil Description	Acres	Percent of field	CSR2 Legend	Non-Irr Class *c	CSR2**	*n NCCPI Overall	*n NCCPI Corn	*n NCCPI Soybeans
23C2	Arispe silty clay loam, 5 to 9 percent slopes, moderately eroded	58.79	36.1%		IIIe	62	75	75	69
364B	Grundy silty clay loam, 2 to 5 percent slopes	34.65	21.3%		Ile	72	80	80	68
222C2	Clarinda silty clay loam, 5 to 9 percent slopes, moderately eroded	22.92	14.1%		IVw	28	55	55	43
179E2	Gara clay loam, 14 to 18 percent slopes, moderately eroded	17.37	10.7%		VIe	23	63	63	43
423C2	Bucknell silty clay loam, 5 to 9 percent slopes, moderately eroded	15.37	9.4%		IIIe	34	67	67	49
822D2	Lamoni silty clay loam, 9 to 14 percent slopes, moderately eroded	11.14	6.8%		IVe	10	65	65	50
131C2	Pershing silty clay loam, 5 to 9 percent slopes, moderately eroded	2.54	1.6%		IIIe	62	70	70	58
13B	Zook-Olmitz-Vesser complex, 0 to 5 percent slopes	0.06	0.0%		IIw	68	77	70	74
Weighted Average						49	*n 70.5	*n 70.4	*n 59

**IA has updated the CSR values for each county to CSR2.

*n: The aggregation method is "Weighted Average using all components"

*c: Using Capabilities Class Dominant Condition Aggregation Method

Soils data provided by USDA and NRCS.