

**TABLE GRAPE VINEYARD
& PLANTABLE LAND**

155.82± ACRES

 **Land Advisors®**
ORGANIZATION

BOBBY WUERTZ
480.874.4312
bwuertz@landadvisors.com


CURTIS BUONO
760.521.2501
curtis@peoplescompany.com

 **PEOPLES™**
COMPANY

JOHNSON RANCH | TABLE GRAPE VINEYARD & PLANTABLE LAND

GROSS ACRES	VINEYARD ACRES	FARMABLE ACRES
155.82	67.34	138.86

Situated at a high point on the Mecca Slope, this table grape vineyard includes two blocks of young Sweet Sapphire and Valley Pearl vines and approximately 71.52 acres that can be planted to new vines or other uses. The site includes a reservoir covering approximately 1.2 acres and an accompanying filter station. An Ag Preserve contract offers the benefit of limiting property taxes based on agricultural use.



HIGHLIGHTS

- Newer table grape vines in desirable varieties
- Excellent early location over 200 feet above the Salton Sea
- Ag Preserve contract limits property taxes

PROPERTY DETAILS

Address	Johnson St at 60th Ave Mecca, CA 92254
Growing Region	Coachella Valley - Mecca Slope
Riverside County APN	717-280-(016, 020, 021)
Water Supply	CVWD Meter: 38905 1 well, tesed at 1,789 GPM 1 reservoir and filter station
Irrigation System	Drip lines
Frost Protection	Overhead sprinklers
Estimated Elevation	-96 to +12 feet
Ag Preserve	Yes, Coachella Valley No. 10 Map No. 121
Opportunity Zone	Yes, Census Tract 456.04
Structures	Older manufactured home and shed




BLOCK	VARIETY	ROOTSTOCK	NET ACRES	YEAR	SPACING	VINES/ACRE
1	Valley Pearl	Freedom	7.29	2019	6x12	605
2	Valley Pearl	Freedom	8.63	2019	6x12	605
3	Valley Pearl	Freedom	8.84	2019	6x12	605
4	Valley Pearl	Freedom	8.84	2019	6x12	605
5	Sweet Sapphire	Paulsen	7.77	2018	6x12	605
6	Sweet Sapphire	Paulsen	8.14	2018	6x12	605
7	Sweet Sapphire	Paulsen	8.83	2018	6x12	605
8	Sweet Sapphire	Paulsen	9.00	2018	6x12	605
9-16	Open	Trellis & Drip	71.52	N/A	N/A	N/A
TOTAL			138.86			













COACHELLA VALLEY OVERVIEW

Southern California's Coachella Valley is located in southern central Riverside County to the north of the Salton Sea and southeast of Palm Springs. Riverside County produces over \$1 billion in agricultural commodity value annually and Coachella Valley typically represents about half of that value despite only accounting for about one third of the county's acreage; this shows that the Valley produces many of the county's most valuable crops. Often considered a smaller version of California's Central Valley, the Coachella Valley has about 66,000 acres in production and total gross agricultural production value of over \$590 million. Given its excellent climate and ample water from the Colorado River, the Valley produces a wide array of fruit and vegetable products with early market timing as summarized in the table to the right.




TOP 10 AGRICULTURAL COMMODITIES COACHELLA VALLEY

 1. Dates Value: \$93,737,102 Bearing Ac: 8,769 Non-Bearing AC: 1,678 Total Acres: 10,447	 6. Carrots Value: \$31,279,896 Bearing Ac: 4,495 Non-Bearing AC: N/A Total Acres: 4,495
 2. Grapes Value: \$92,309,568 Bearing Ac: 5,965 Non-Bearing AC: 1,058 Total Acres: 7,023	 7. Lettuce Value: \$30,963,310 Bearing Ac: 3,236 Non-Bearing AC: N/A Total Acres: 3,236
 3. Bell Peppers Value: \$70,125,000 Bearing Ac: 4,250 Non-Bearing AC: N/A Total Acres: 4,250	 8. Orange-Tangerine Value: \$17,247,300 Bearing Ac: 1,146 Non-Bearing AC: 242 Total Acres: 1,388
 4. Golf Course Turf Value: \$55,366,584 Bearing Ac: 6,024 Non-Bearing AC: N/A Total Acres: 6,024	 9. Nursery-Trees Value: \$15,487,200 Bearing Ac: 1,080 Non-Bearing AC: N/A Total Acres: 1,080
 5. Lemon-Lime Value: \$36,279,750 Bearing Ac: 4,575 Non-Bearing AC: 877 Total Acres: 5,452	 10. Oriental Veg. Value: \$13,977,600 Bearing Ac: 1,664 Non-Bearing AC: N/A Total Acres: 1,664

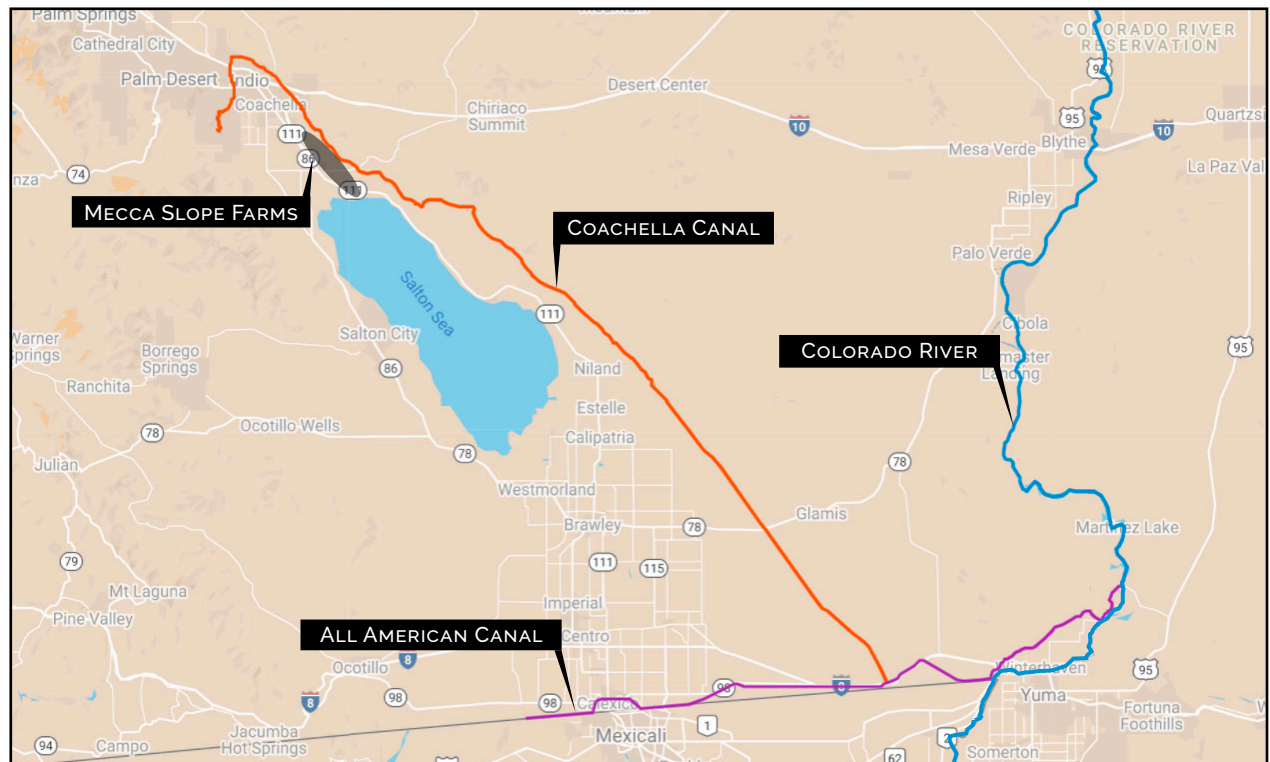
Source: Coachella Valley Water District 2019 Crop Report (most recent)

Coachella Valley Water

The Coachella Valley Water District (CVWD) serves the majority of the Valley's wide array of both permanent plantings and row crops. CVWD water is delivered from the Colorado River via the 123 mile Coachella Canal, a branch of the All-American Canal. The district has an underground delivery system with approximately 500 miles of piping. Reportedly over 60% of CVWD farms use drip or other micro-irrigation, which conserves water, allows in-line fertilizer, and increases yields.



MECCA SLOPE FARMS



JOHNSON RANCH

TERMS

Property Tours

By Appointment Only

DO NOT ENTER PROPERTY

Asset Availability

Additional Mecca Slope tracts available.

Contact Broker for more information.

Crop Availability

Seller to Retain

Any 2021 Crops



4900 N. Scottsdale Road, Suite 3000
Scottsdale, AZ 85251
CA DRE #1225173

BOBBY WUERTZ

480.874.4312

bwuertz@landadvisors.com

CA DRE #01994603

CURTIS BUONO

760.521.2501

curtis@peoplescompany.com

CA DRE #01894905



4231 Balboa Ave, Suite 311
San Diego, CA 92117
CA DRE #02117631

All information contained in this Offering Memorandum and any additional information provided is believed to be accurate and reliable but is not guaranteed as such by the owner or broker. All information provided in any form concerning this opportunity should be verified by prospective buyers and their representatives.