


Aerial Map - Total Acres







Map Center: 41° 46' 19.74, -90° 34' 10.96

35-81N-3E
Clinton County
Iowa

0ft 504ft 1008ft



7/22/2021

Maps Provided By:

© AgriData, Inc. 2021 www.AgriDataInc.com

Field borders provided by Farm Service Agency as of 5/21/2008.