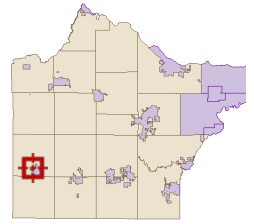









**Overview**



**Legend**

**Roads**

-  CSAHCL
-  CTYCL
-  MUNICL
-  PRIVATECL
-  TWPCCL

**Highways**

-  Interstate
-  State Hwy
-  US Hwy

**City/Township Limits**

-  c
-  t
-  Parcels
-  Torrens

<b>Parcel ID</b>	105500284124	<b>Alternate ID</b>	n/a	<b>Owner Address</b>	3277 QUIMBY AVE SW
<b>Sec/Twp/Rng</b>	28-119-028	<b>Class</b>	151 - SEASONAL RES REC		COKATO, MN 55321
<b>Property Address</b>	565 BROOKS LAKE RD NW	<b>Acreage</b>	n/a		
	COKATO				

**District** 0501 CITY OF COKATO 466

**Brief Tax Description** Sect-28 Twp-119 Range-028 UNPLATTED LAND COKATO N21RDS OF S23RD OF NE1/4 OF SE1/4 LY N OF RD DES IN BK P OF MIS-344&MORE THAN 879FT6IN W OF E BDY OF SD 1/4SEC EX S13FT EX TR DES IN BK29MS-465(284123 EX TR DES IN BK295-205(284111) EX W75FT OF N206.50FT OF S 379.50FT OF NE SE(284152) EX W100FT OF E999FT OF N173.25 FT OF S379.50FT OF NE OF SE (284109)

(Note: Not to be used on legal documents)

Date created: 6/16/2021  
 Last Data Uploaded: 6/16/2021 7:54:20 AM