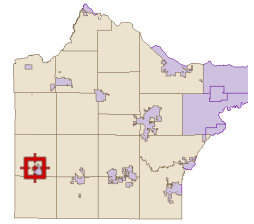







Overview



Legend

Roads

-  CSAHCL
-  CTYCL
-  MUNICL
-  PRIVATECL
-  TWPCCL

Highways

-  Interstate
-  State Hwy
-  US Hwy

City/Township Limits

-  c
-  t
-  Parcels
-  Torrens

Parcel ID	105500284109	Alternate ID	n/a	Owner Address	3277 QUIMBY AVE SW
Sec/Twp/Rng	28-119-028	Class	151 - SEASONAL RES REC		COKATO, MN 55321
Property Address		Acreage	n/a		
District	0501 CITY OF COKATO 466				
Brief Tax Description	Sect-28 Twp-119 Range-028 UNPLATTED LAND COKATO W100FT OF E999FT OF N173 1/4FT OF S379 1/2FT OF NE SE EX S13FT				
	<i>(Note: Not to be used on legal documents)</i>				

Date created: 6/16/2021
 Last Data Uploaded: 6/16/2021 7:54:20 AM

Developed by  Schneider
 GEOSPATIAL