


Aerial Map - Total Acres






PEOPLES<sup>TM</sup>  
COMPANY  
INNOVATIVE. REAL ESTATE. SOLUTIONS.

Map Center: 41° 51' 35.5, -90° 38' 52.86


**31-82N-3E**  
**Clinton County**  
**Iowa**

0ft 705ft 1410ft



11/2/2021

Maps Provided By:



**surety**<sup>®</sup>  
CUSTOMIZED ONLINE MAPPING

© AgriData, Inc. 2021 www.AgriDataInc.com

Field borders provided by Farm Service Agency as of 5/21/2008.