

Marker Boundary



Boundary 72.48 ac

SOIL CODE	SOIL DESCRIPTION	ACRES	%	CPI	NCCPI	CAP
163B	Brainerd fine sandy loam, 1 to 4 percent slopes	34.92	48.17	83	52	2s
144B	Flak sandy loam, 4 to 8 percent slopes	31.67	43.69	81	57	2e
142	Nokay fine sandy loam	5.73	7.9	83	53	2w
144E	Flak sandy loam, 15 to 25 percent slopes	0.16	0.22	20	47	6e
TOTALS		72.49(*)	100%	81.98	54.25	2.01









(*) Total acres may differ in the second decimal compared to the sum of each acreage soil. This is due to a round error because we only show the acres of each soil with two decimal.

Capability Legend

Increased Limitations and Hazards

Decreased Adaptability and Freedom of Choice Users

Land, Capability

								
	1	2	3	4	5	6	7	8
'Wild Life'	•	•	•	•	•	•	•	•
Forestry	•	•	•	•	•	•	•	
Limited	•	•	•	•	•	•	•	
Moderate	•	•	•	•	•	•		
Intense	•	•	•	•	•			
Limited	•	•	•	•				
Moderate	•	•	•					
Intense	•	•						
Very Intense	•							

Grazing Cultivation

(c) climatic limitations (e) susceptibility to erosion

(s) soil limitations within the rooting zone (w) excess of water