




## 2022 Ground Water Use and Allocation Period 2020-2024 Ground Water Availability

### OWNER

Kayak Investments LLC



### TRACT INFORMATION

Cert No: 2450NW290001  
Field Name: CI 48  
Box Butte  
GWMA: 4

### ACRE INFORMATION

Certified Acres: 129.5  
Retired: 0  
Irrigable Acres: 129.5

Legal Description: NW-29-24N-50W

### WY 2022 Flow Meter(s) Reading

| Flow Meter ID  | Flow Meter Serial Number | Fall 2022 Reading | Fall 2021 Reading | Date Meter Read  | Ground Water Measured by Flow Meter |
|--|--------------------------|-------------------|-------------------|------------------|-------------------------------------|
| GP14-02971   | GP14-02971               | 718240            | 395280            | November 2, 2022 | 3229.6 ac-in                        |
| <b>Total Ground Water Measured by Flow Meter(s):</b> |                          |                   |                   |                  | Use: 3229.6                         |

| 2020-2024 Available Water | 2020 Water Used | 2021 Water Used | 2022 Water Used |
|---------------------------|-----------------|-----------------|-----------------|
| 88.7                      | 22.5            | 24.4            | 24.9            |

All water amounts are rounded to the nearest tenth

## **2023-2024 Available Water (Acre-Inches per Acre): 16.9**

*If you have any questions related to this report, please contact the Upper Niobrara White NRD office in Chadron at (308) 432-6190.*

### Meter Information

Meter Serial Number: GP14-02971

Type of Meter: McCrometer

Units: Acre Inches


Factor: 0.01



## 2022 Ground Water Use and Allocation Period 2020-2024 Ground Water Availability

### OWNER

Kayak Investments LLC



### TRACT INFORMATION

Cert No: 2450NW300001

Field Name:

Box Butte

GWMA: 4

### ACRE INFORMATION

Certified Acres: 132

Retired: 0

Irrigable Acres: 132

Legal Description: NW-30-24N-50W

### WY 2022 Flow Meter(s) Reading

| Flow Meter ID  | Flow Meter Serial Number | Fall 2022 Reading | Fall 2021 Reading | Date Meter Read  | Ground Water Measured by Flow Meter |
|--|--------------------------|-------------------|-------------------|------------------|-------------------------------------|
| GP14-02973   | GP14-02973               | 483231            | 402110            | November 2, 2022 | 811.2 ac-in                         |
| <b>Total Ground Water Measured by Flow Meter(s):</b> |                          |                   |                   |                  | Use: 811.2                          |

| 2020-2024 Available Water | 2020 Water Used | 2021 Water Used | 2022 Water Used |
|---------------------------|-----------------|-----------------|-----------------|
| 80.9                      | 19.8            | 22.6            | 6.1             |

All water amounts are rounded to the nearest tenth

## **2023-2024 Available Water (Acre-Inches per Acre): 32.4**

If you have any questions related to this report, please contact the Upper Niobrara White NRD office in Chadron at (308) 432-6190.

### Meter Information

Meter Serial Number: GP14-02973

Type of Meter: McCrometer

Units: Acre Inches

Factor: 0.01



## 2022 Ground Water Use and Allocation Period 2020-2024 Ground Water Availability

### OWNER

Kayak Investments LLC



### TRACT INFORMATION

Cert No: 2450SE300001

Field Name:

Box Butte

GWMA: 4

### ACRE INFORMATION

Certified Acres: 132

Retired: 0

Irrigable Acres: 132

Legal Description: SE-30-24N-50W

### WY 2022 Flow Meter(s) Reading

| Flow Meter ID  | Flow Meter Serial Number | Fall 2022 Reading | Fall 2021 Reading | Date Meter Read  | Ground Water Measured by Flow Meter |
|--|--------------------------|-------------------|-------------------|------------------|-------------------------------------|
| GP13-4656-8  | GP13-4656-8              | 628750            | 556359            | November 2, 2022 | 723.9 ac-in                         |
| <b>Total Ground Water Measured by Flow Meter(s):</b> |                          |                   |                   |                  | Use: 723.9                          |

| 2020-2024 Available Water | 2020 Water Used | 2021 Water Used | 2022 Water Used |
|---------------------------|-----------------|-----------------|-----------------|
| 84.2                      | 21.1            | 17.8            | 5.5             |

All water amounts are rounded to the nearest tenth

## **2023-2024 Available Water (Acre-Inches per Acre): 39.8**

If you have any questions related to this report, please contact the Upper Niobrara White NRD office in Chadron at (308) 432-6190.

### Meter Information

Meter Serial Number: GP13-4656-8

Type of Meter: McCrometer

Units: Acre Inches


Factor: 0.01



## 2022 Ground Water Use and Allocation Period 2020-2024 Ground Water Availability

### OWNER

Kayak Investments LLC



### TRACT INFORMATION

Cert No: 2450SW290001  
Field Name: WP12  
Box Butte  
GWMA: 4

### ACRE INFORMATION

Certified Acres: 131.3  
Retired: 0  
Irrigable Acres: 131.3

Legal Description: SW-29-24N-50W

### WY 2022 Flow Meter(s) Reading

| Flow Meter ID  | Flow Meter Serial Number | Fall 2022 Reading | Fall 2021 Reading | Date Meter Read  | Ground Water Measured by Flow Meter |
|--|--------------------------|-------------------|-------------------|------------------|-------------------------------------|
| GP14-02980   | GP14-02980               | 551802            | 462606            | November 2, 2022 | 892 ac-in                           |
| <b>Total Ground Water Measured by Flow Meter(s):</b> |                          |                   |                   |                  | <b>Use: 892</b>                     |

| 2020-2024 Available Water | 2020 Water Used | 2021 Water Used | 2022 Water Used |
|---------------------------|-----------------|-----------------|-----------------|
| 80.9                      | 25              | 26.9            | 6.8             |

All water amounts are rounded to the nearest tenth

## 2023-2024 Available Water (Acre-Inches per Acre): 22.2

If you have any questions related to this report, please contact the Upper Niobrara White NRD office in Chadron at (308) 432-6190.

### Meter Information

Meter Serial Number: GP14-02980

Type of Meter: McCrometer

Units: Acre Inches

Factor: 0.01



2022 Ground Water Use and Allocation Period 2020-2024 Ground Water Availability

OWNER  
Kayak Investments LLC



TRACT INFORMATION  
Cert No: 2450SW300001  
Field Name:  
Box Butte  
GWMA: 4

ACRE INFORMATION  
Certified Acres: 131  
Retired: 0  
Irrigable Acres: 131

Legal Description: SW-30-24N-50W

WY 2022 Flow Meter(s) Reading

| Flow Meter ID  | Flow Meter Serial Number | Fall 2022 Reading | Fall 2021 Reading | Date Meter Read  | Ground Water Measured by Flow Meter |
|--|--------------------------|-------------------|-------------------|------------------|-------------------------------------|
| GP14-02965   | GP14-02965               | 752803            | 624621            | November 2, 2022 | 1281.8 ac-in                        |
| <b>Total Ground Water Measured by Flow Meter(s):</b> |                          |                   |                   |                  | <b>Use: 1281.8</b>                  |

| 2020-2024 Available Water | 2020 Water Used | 2021 Water Used | 2022 Water Used |
|---------------------------|-----------------|-----------------|-----------------|
| 84.9                      | 24.6            | 29.7            | 9.8             |

All water amounts are rounded to the nearest tenth

**2023-2024 Available Water (Acre-Inches per Acre): 20.8**

If you have any questions related to this report, please contact the Upper Niobrara White NRD office in Chadron at (308) 432-6190.

**Meter Information**

Meter Serial Number: GP14-02965      Type of Meter: McCrometer      Units: Acre Inches      Factor: 0.01