


Aerial Map



©2023 AgriData, Inc.




PEOPLESTM
COMPANY
INNOVATIVE. REAL ESTATE. SOLUTIONS.

Map Center: 43° 17' 15.64, -92° 13' 55.28


23-98N-12W
Howard County
Iowa

0ft 453ft 907ft



3/3/2023

Maps Provided By:



surety[®]
CUSTOMIZED ONLINE MAPPING

© AgriData, Inc. 2023 www.AgriDataInc.com

Field borders provided by Farm Service Agency as of 5/21/2008.