



**EXHIBIT A**  
Carolyn A. Cottington  
HGS-IA-HA-003.500  
Hamilton County, IA

This exhibit is a mapping sketch descriptive only of the size, shape and location of corridor and does not constitute a plat or survey of the tract shown. For informational purposes only.

**SUMMARY**






PROPOSED LENGTH

1,224.80 Feet  
74.23 Rods

PROPOSED ACREAGE

1.28 Permanent Easement Acres  
2.12 Temp Workspace Acres  
0.14 ATWS Acres

**LEGEND**

-  Easement Centerline
-  Permanent Easement
-  TWS
-  ATWS
-  Tracts





**HEARTLAND  
GREENWAY**

EXHIBIT A

Carolyn A. Cottington  
HGS-IA-HA-003.501  
Hamilton County, IA

This exhibit is a mapping sketch  
descriptive only of the size, shape  
and location of corridor and does  
not constitute a plat or survey of  
the tract shown. For informational purposes only.

SUMMARY






PROPOSED LENGTH

9.84 Feet  
0.6 Rods

PROPOSED ACREAGE

0.14 Permanent Easement Acres  
0 Temp Workspace Acres  
0 ATWS Acres

LEGEND

-  Easement Centerline
-  Permanent Easement
-  TWS
-  ATWS
-  Tracts





**HEARTLAND  
GREENWAY**

EXHIBIT A

Carolyn A. Cottington  
HGS-IA-HA-003.502  
Hamilton County, IA

This exhibit is a mapping sketch  
descriptive only of the size, shape  
and location of corridor and does  
not constitute a plat or survey of  
the tract shown. For informational purposes only.

SUMMARY






PROPOSED LENGTH

631.94 Feet  
38.30 Rods

PROPOSED ACREAGE

0.73 Permanent Easement Acres  
0.91 Temp Workspace Acres  
0.46 ATWS Acres

LEGEND

-  Easement Centerline
-  Permanent Easement
-  TWS
-  ATWS
-  Tracts

