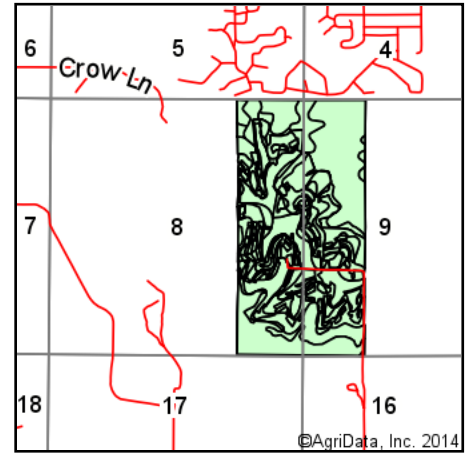
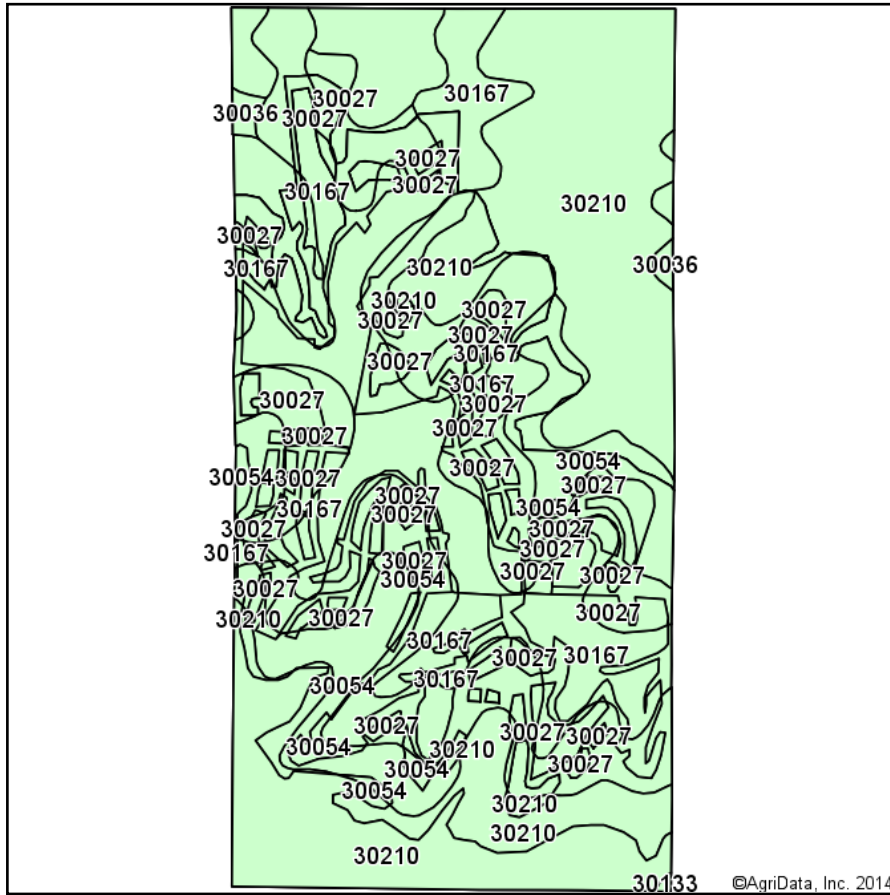
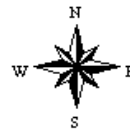


# Soil Map



State: **Missouri**  
 County: **Grundy**  
 Location: **8-61N-25W**  
 Township: **Madison**  
 Acres: **317.2**  
 Date: **1/21/2014**



Maps Provided By:  
  
 CUSTOMIZED ONLINE MAPPING  
 © AgriData, Inc. 2013 www.AgriDataInc.com

Code	Soil Description	Acres	Percent of field	Non-Irr Class	Productivity Index
30210	Vanmeter flaggy silty clay loam, 9 to 14 percent slopes	126.20	39.8%	VIIe	0
30027	Armstrong clay loam, 5 to 9 percent slopes, eroded	85.23	26.9%	IIIe	1
30167	Pershing silt loam, 2 to 5 percent slopes	70.88	22.3%	Ile	0
30054	Gara clay loam, 9 to 14 percent slopes, eroded	32.56	10.3%	IVe	0
30036	Armstrong loam, 5 to 9 percent slopes	2.18	0.7%	IIIe	0
30133	Lamoni clay loam, 5 to 9 percent slopes, eroded	0.15	0.0%	IIIe	0
Weighted Average					0.3

Area Symbol: MO079, Soil Area Version: 13, Established: 9/24/2012 3:23:57 PM

Field borders provided by Farm Service Agency as of 5/21/2008. Aerial photography provided by Aerial Photography Field Office.