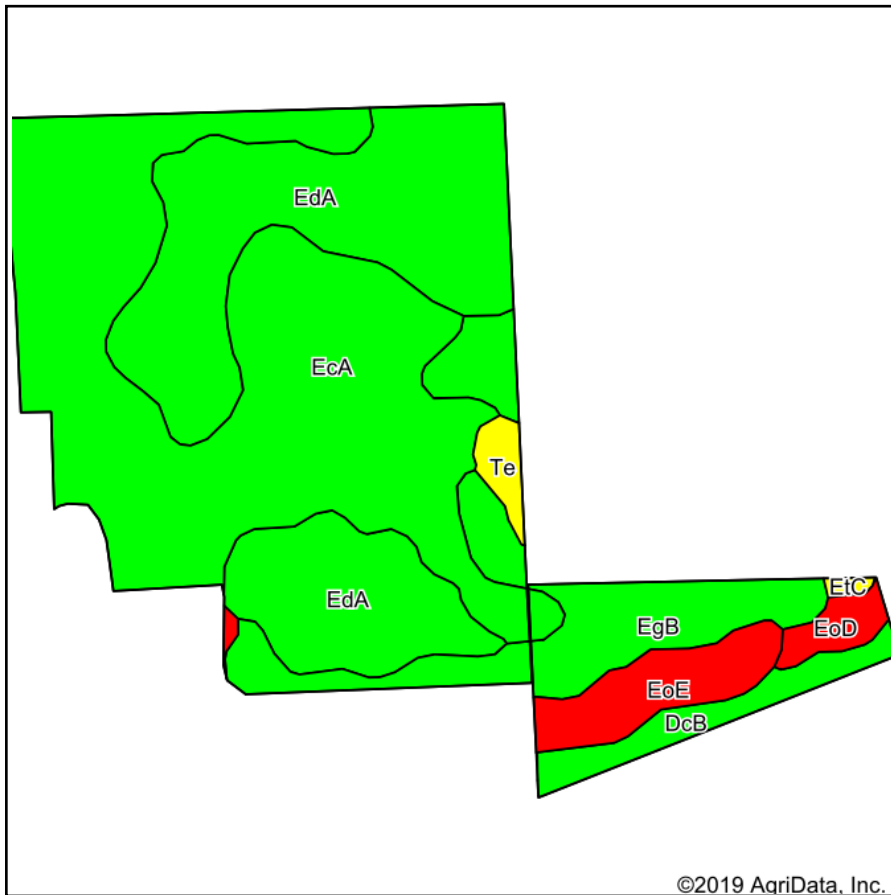
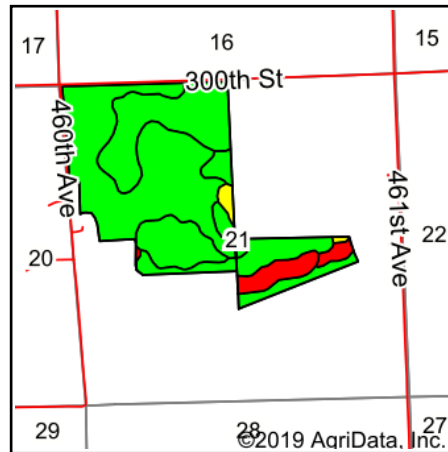


Soils Map



Soils data provided by USDA and NRCS.



State: **South Dakota**
 County: **Clay**
 Location: **21-95N-52W**
 Township: **Riverside**
 Acres: **192.64**
 Date: **8/22/2019**

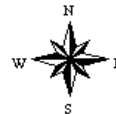


Maps Provided By:



© AgriData, Inc. 2019

www.AgriDataInc.com



Area Symbol: SD027. Soil Area Version: 21						
Code	Soil Description	Acres	Percent of field	PI Legend	Non-Irr Class *c	Productivity Index
EcA	Egan-Clarno-Tetonka complex, 0 to 2 percent slopes	86.01	44.6%		Iw	82
EdA	Egan-Clarno-Trent complex, 0 to 2 percent slopes	59.11	30.7%		Iw	90
EgB	Egan-Ethan-Trent complex, 1 to 6 percent slopes	25.40	13.2%		Ile	80
EoE	Betts-Ethan loams, 15 to 40 percent slopes	9.43	4.9%		VIIe	18
DcB	Davis loam, 2 to 6 percent slopes	6.89	3.6%		Ile	87
EoD	Ethan-Betts loams, 9 to 15 percent slopes	2.96	1.5%		VIe	30
Te	Tetonka silt loam, 0 to 2 percent slopes, frequently ponded	2.35	1.2%		IVw	59
EtC	Ethan-Clarno-Bon, channeled, loams, 0 to 9 percent slopes	0.49	0.3%		IVe	51
Weighted Average						80.1

*c: Using Capabilities Class Dominant Condition Aggregation Method
 Soils data provided by USDA and NRCS.