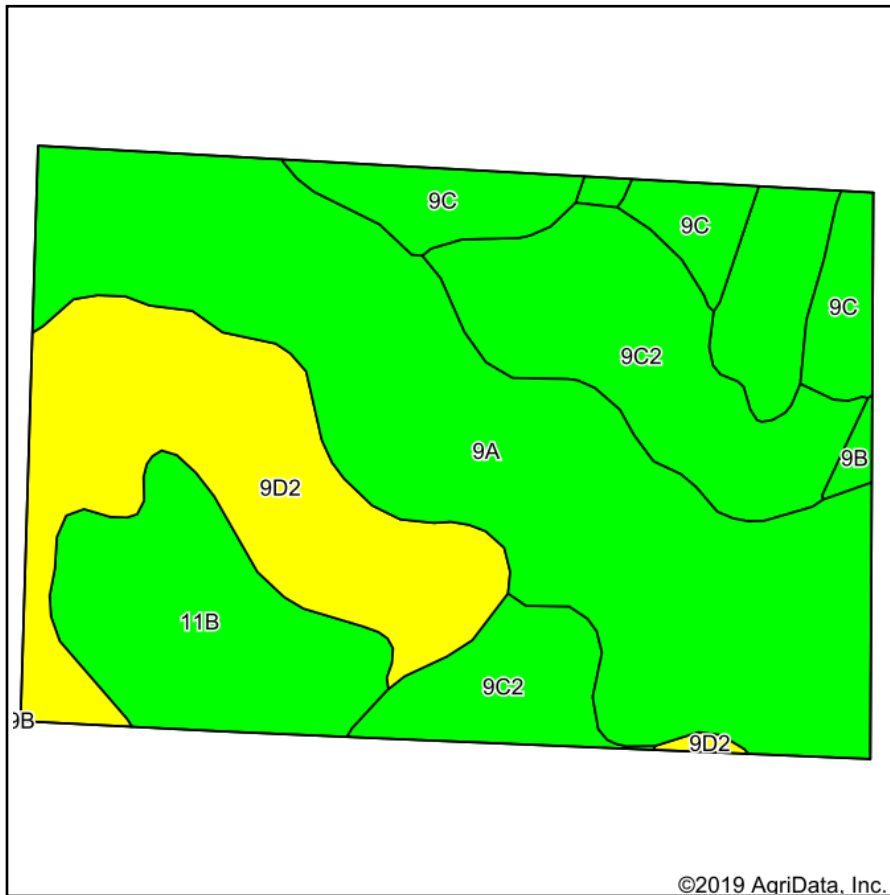
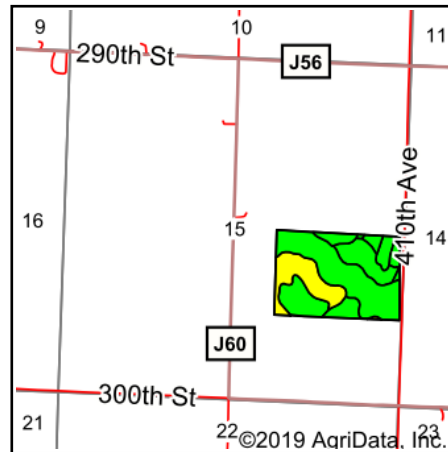


Soils Map



Soils data provided by USDA and NRCS.



State: **Iowa**
 County: **Fremont**
 Location: **15-67N-40W**
 Township: **Locust Grove**
 Acres: **58.3**
 Date: **11/26/2019**

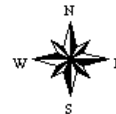


Maps Provided By:



© AgriData, Inc. 2019

www.AgriDataInc.com



Area Symbol: IA071, Soil Area Version: 26												
Code	Soil Description	Acres	Percent of field	CSR2 Legend	Non-Irr Class *c	*i Corn	*i Soybeans	CSR2**	CSR	*n NCCPI Overall	*n NCCPI Corn	*n NCCPI Soybeans
9A	Marshall silty clay loam, 0 to 2 percent slopes	22.43	38.5%		lw	240	69.6	98	90	96	96	80
9D2	Marshall silty clay loam, 9 to 14 percent slopes, eroded	11.31	19.4%		Ille	185.6	53.8	61	58	76	76	59
9C2	Marshall silty clay loam, 5 to 9 percent slopes, eroded	10.28	17.6%		Ille	211.2	61.2	87	68	80	80	63
11B	Colo-Judson silty clay loams, 0 to 5 percent slopes, occasionally flooded	9.43	16.2%		Ilw	216	62.6	80	68	95	95	78
9C	Marshall silty clay loam, 5 to 9 percent slopes	4.56	7.8%		Ille	216	62.6	89	70	94	94	78
9B	Marshall silty clay loam, 2 to 5 percent slopes	0.29	0.5%		Ile	232	67.3	95	85	86	86	74
Weighted Average						218.6	63.4	85.3	74.8	*n 88.9	*n 88.9	*n 72.4

**IA has updated the CSR values for each county to CSR2.

*i Yield data provided by the ISPAID Database version 8.1.1 developed by IA State University.

*n: The aggregation method is "Weighted Average using major components"

*c: Using Capabilities Class Dominant Condition Aggregation Method

Soils data provided by USDA and NRCS.