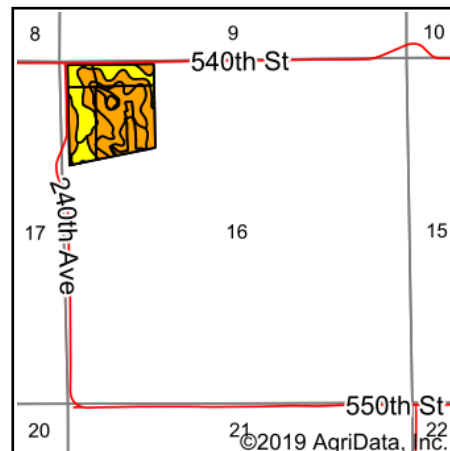
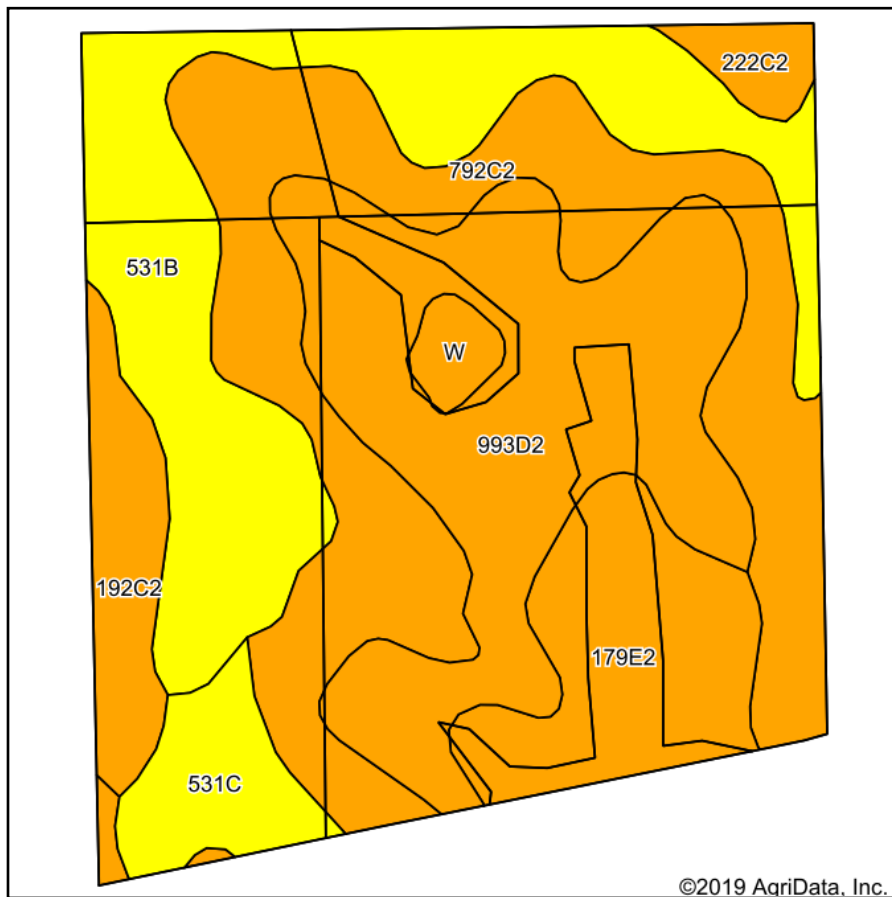


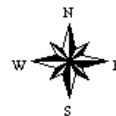
Soils Map



State: **Iowa**
 County: **Appanoose**
 Location: **16-68N-17W**
 Township: **Sharon**
 Acres: **42.14**
 Date: **2/4/2020**



Maps Provided By:



Area Symbol: IA007, Soil Area Version: 26							
Code	Soil Description	Acres	Percent of field	CSR2 Legend	Non-Irr Class *c	CSR2**	CSR
792C2	Armstrong loam, 5 to 9 percent slopes, moderately eroded	11.84	28.1%		IIIe	31	26
993D2	Armstrong-Gara loams, 9 to 14 percent slopes, moderately eroded complex	10.76	25.5%		IVe	22	20
531B	Kniffin silt loam, 2 to 5 percent slopes	9.68	23.0%		IIIe	55	58
179E2	Gara loam, 14 to 18 percent slopes, moderately eroded	4.46	10.6%		VIe	24	33
192C2	Adair clay loam, heavy till, 5 to 9 percent slopes, moderately eroded	2.13	5.1%		IIIe	29	30
531C	Kniffin silt loam, 5 to 9 percent slopes	1.99	4.7%		IIIe	52	36
222C2	Clarinda silty clay loam, 5 to 9 percent slopes, moderately eroded	0.71	1.7%		IVw	28	25
W	Water	0.57	1.4%			0	0
Weighted Average						33.9	32.9

**IA has updated the CSR values for each county to CSR2.

*c: Using Capabilities Class Dominant Condition Aggregation Method

Soils data provided by USDA and NRCS.