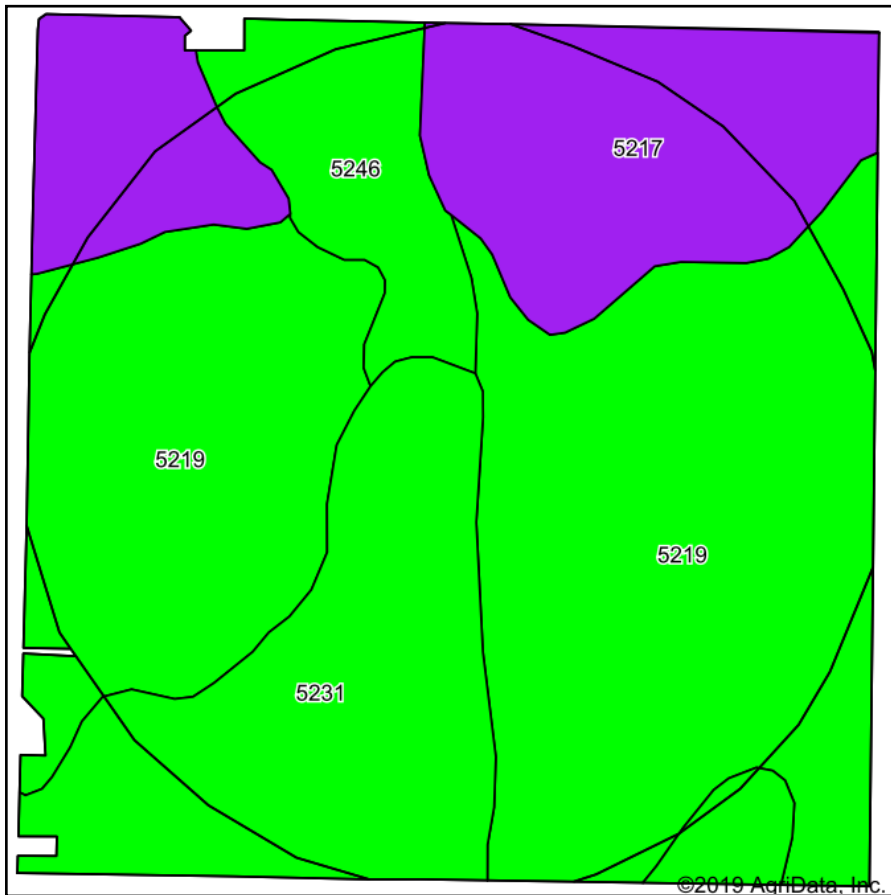
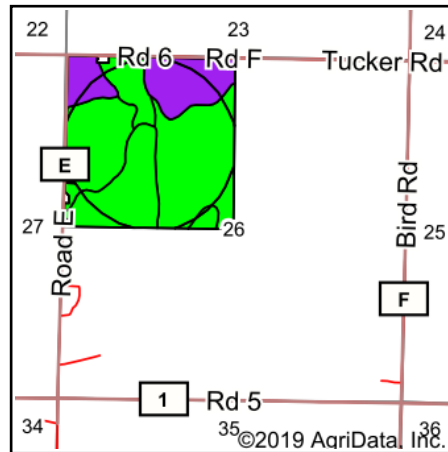


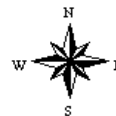
Soils Map



Soils data provided by USDA and NRCS.



State: **Kansas**
 County: **Seward**
 Location: **26-34S-34W**
 Township: **Liberal**
 Acres: **155.37**
 Date: **6/17/2020**



Area Symbol: KS175. Soil Area Version: 16										
Code	Soil Description	Acres	Percent of field	Irr class Legend	Non-Irr Class	Irr Class	Range Production (lbs/acre/yr)	Corn Irrigated	*n NCCPI Overall	
5219	Dalhart loamy fine sand, 0 to 3 percent slopes	79.67	51.3%		IIIe	IIIe	1600	144	43	
5217	Dalhart fine sandy loam, 0 to 1 percent slopes	32.49	20.9%		IIIe	Ile	1600	144	46	
5231	Eva-Optima-Dalhart complex, 0 to 5 percent slopes	31.72	20.4%		IVe	IIIe	1430	115	32	
5246	Manter-Dalhart complex, 1 to 3 percent slopes	11.49	7.4%		IIIe	IIIe	1850	141	45	
Weighted Average							1583.8	137.9	*n 41.5	

*n: The aggregation method is "Weighted Average using major components"
 Soils data provided by USDA and NRCS.